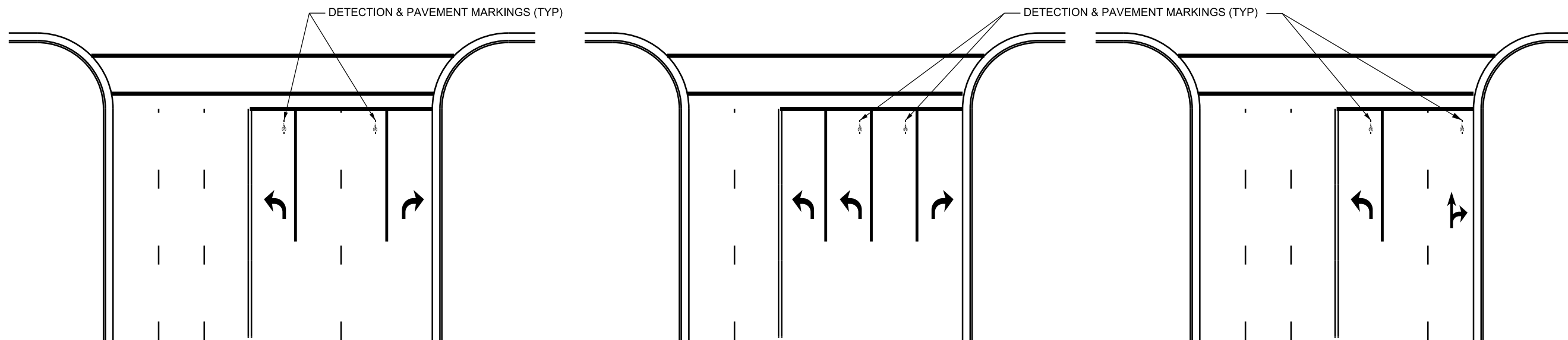


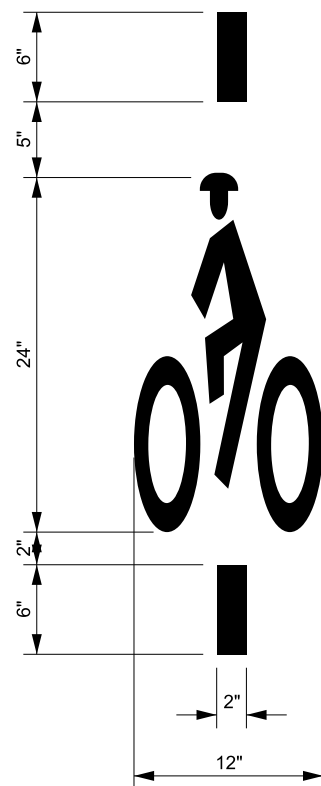
LOCATION OF ACTUATED BICYCLE DETECTOR PAVEMENT MARKINGS



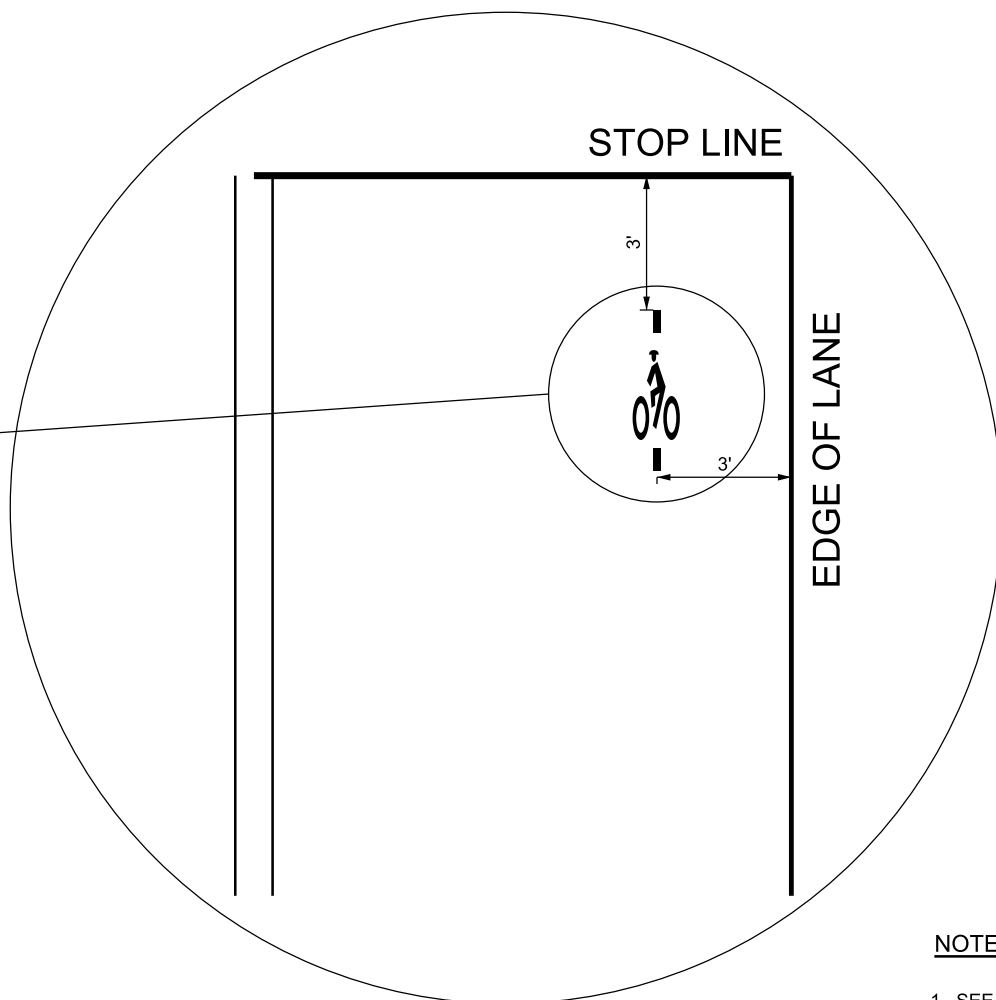
LEFT TURN AND RIGHT TURN LANES

DUAL LEFT TURN AND RIGHT TURN LANES

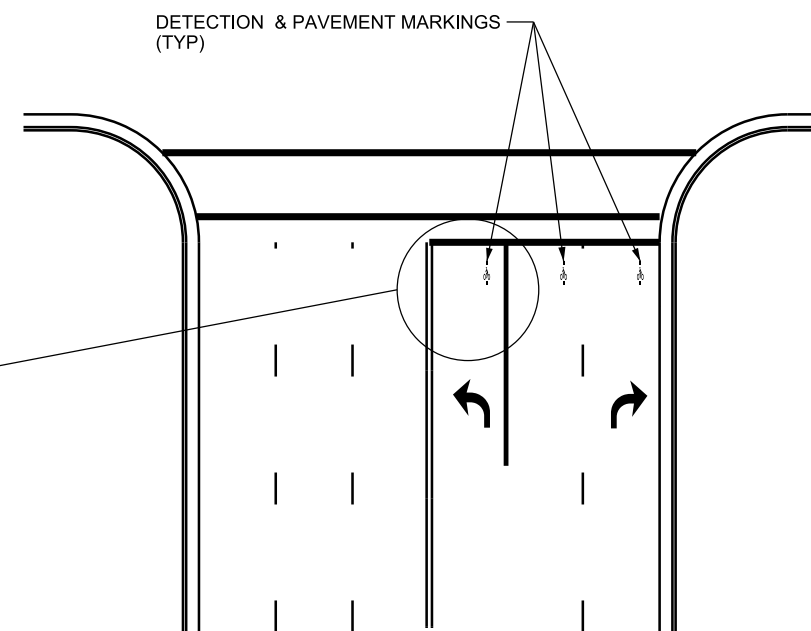
LEFT TURN AND SHARED THROUGH/RIGHT TURN LANES



BICYCLE DETECTOR PAVEMENT MARKING



LOCATION OF BICYCLE DETECTOR IN LANE



LEFT TURN AND NO TURN ON RED RIGHT TURN LANES

NOTES:

1. SEE FHWA'S STANDARD HIGHWAY SIGNS AND MARKINGS BOOK FOR BICYCLE DETECTOR PAVEMENT MARKING.

SUPPLEMENTAL DRAWING

REVISIONS			
NO.	DATE	APPR.	REMARKS
1	06/27/13	VL	NEW DRAWING.

UTAH DEPARTMENT OF TRANSPORTATION
STANDARD DRAWINGS FOR ROAD AND BRIDGE CONSTRUCTION
SALT LAKE CITY, UTAH

RECOMMENDED FOR APPROVAL
[Signature]
CHAIRMAN STANDARDS COMMITTEE
APPROVED

DATE: JUN. 27, 2013
DATE: JUN. 27, 2013

DEPUTY DIRECTOR

**LOCATION OF
BICYCLE DETECTOR
PAVEMENT MARKINGS
AT INTERSECTION**

STANDARD DRAWING TITLE

STD. DWG. NO.
ST 09