













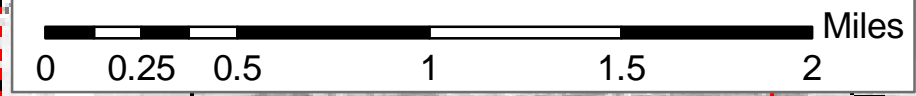


-  Existing Trails
-  Proposed Trails
-  Bonneville Shoreline Trail Options
-  Canoe Trails
-  Roads
-  Active Rail Lines
-  Power Line Easements
-  Municipal Boundary
-  FEMA Flood Plain
-  Wetland Areas
-  USU Lands
-  Parks, Preserved Land
-  U.S. Forest Service Land
-  State of Utah Land

### 4. Wellsville Region



Nibley

Wellsville

Hiram

